








NOTES
 Figured dimensions only to be taken from this drawing
 All dimensions to be checked on site.
 are in Metres and Relate to O.S. Datum Malin
 are Referenced to Irish National Grid (I.N.G.)
 a Survey of Ireland Licence No.EN 0002613
 nment of Ireland

Key to Map Features

-  River/stream
-  River/stream crossing
-  Existing bridge upgrade
-  Landholding
-  Turbine
-  Met Mast
-  Substation

Rev: Description: Drawn: Ch'kd: Date:

Client: **GREEN WIND ENERGY LTD**

Client Representative:



Project: **YELLOW RIVER WIND FARM**

Stage: **ENVIRONMENTAL IMPACT STATEMENT**

Drawing Title: **Figure 2.14 - Stream & River Crossings**

Drawn By: JC Date: 30-05-13
 Checked By: NC Date: 30-05-13
 Scales: AS SHOWN
 Drawing No. 4909/EIA/2.14 Revision:

2010

CAD REF: