







**Legend:**

-  Castle Jordan River SWB
-  Yellow River Upper SWB
-  Yellow River Lower SWB
-  River Boyne (Main) SWB
-  Landholding (LH)
-  Proposed Turbine Location
- LH Landholding Area

	<b>HYDRO ENVIRONMENTAL SERVICES</b>
	22 Lower Main St Dungarvan Co. Waterford Ireland

Title: Regional Hydrology Map

Client: Jennings O'Donovan Ltd

Job: Yellow River WF, Co. Offaly

Project No: P1206

Figure No: 7.1

Sheet Size: A4

Drawing No: P1206-1113-A4-701-00A

Date: - 21/11/2013

Scale: - 1:100000

Drawn By: DB      Checked By: MG

Ordnance Survey Ireland licence No. EN0044713  
 Ordnance Survey Ireland/Government of Ireland