




NOTES
 Figured dimensions only to be taken from this drawing
 All dimensions to be checked on site.
 Dimensions are in Metres and Relate to O.S. Datum Malin
 are Referenced to Irish National Grid (I.N.G.)
 © Survey of Ireland Licence No.EN 0002613
 Department of Ireland

Key to Map Features

-  1.13km Buffer
-  Proposed Turbine
-  House Location

Rev:	Description:	Drawn:	Chkd:	Date:

GREEN WIND ENERGY LTD

Client Representative:



Project:
YELLOW RIVER WIND FARM

Stage:
ENVIRONMENTAL IMPACT STATEMENT

Drawing Title:
Figure 9.26 - House Locations Map

Drawn By:	A.O'N.	Date:	October 2013
Checked By:	N.C.	Date:	October 2013
Scales:	NTS		
Drawing No.	4909/EIA/9.26	Revision:	