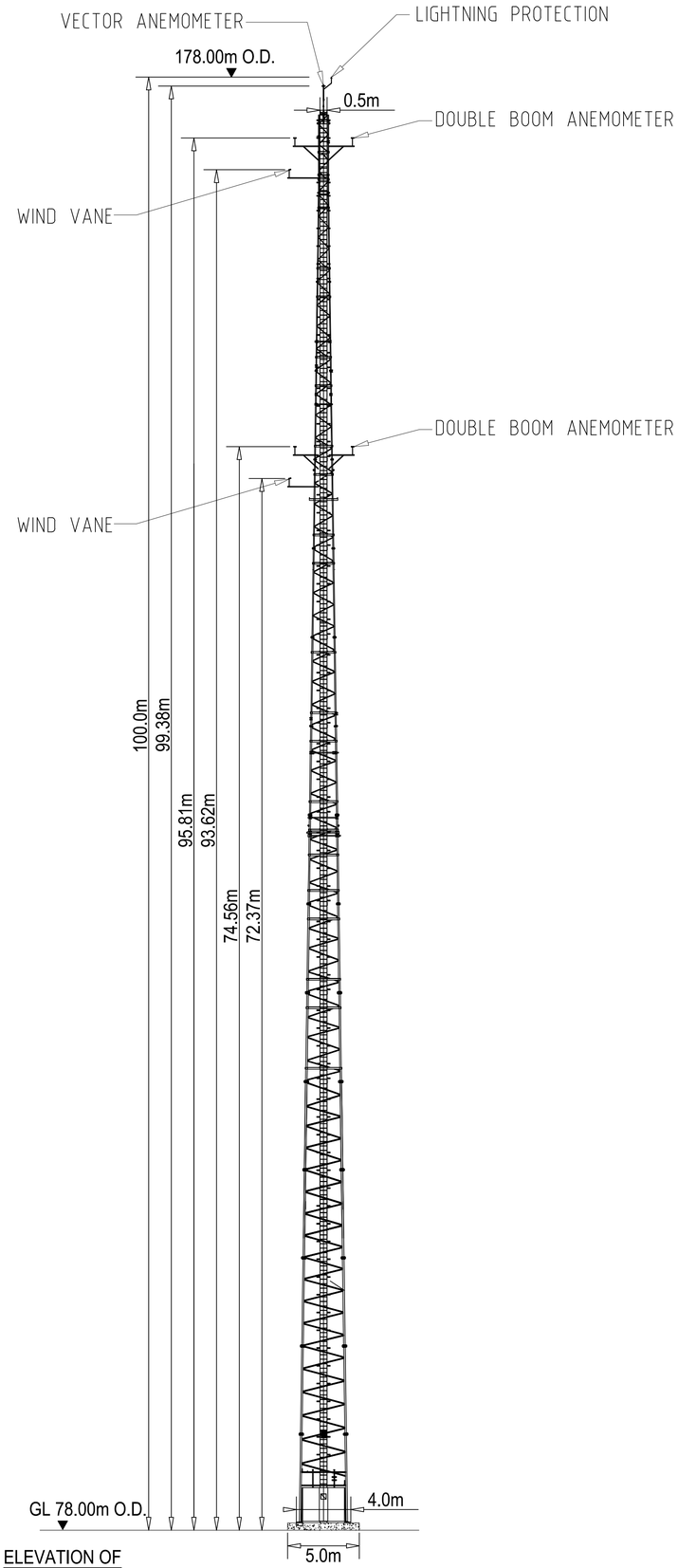

ELEVATION OF METOROLOGICAL MAST
Scale 1:200

NORTH ELEVATION
Scale 1:200

SOUTH ELEVATION
Scale 1:200

EAST ELEVATION
Scale 1:200

WEST ELEVATION
Scale 1:200

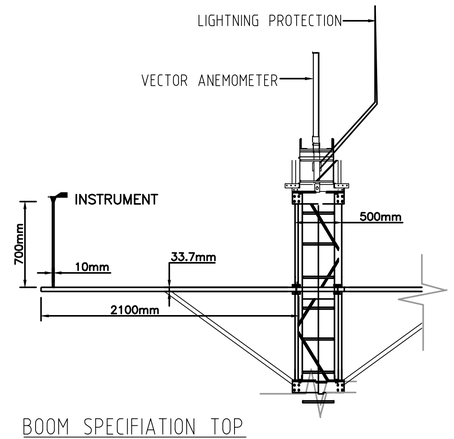

BOOM SPECIFIATION TOP
SCALE 1:25

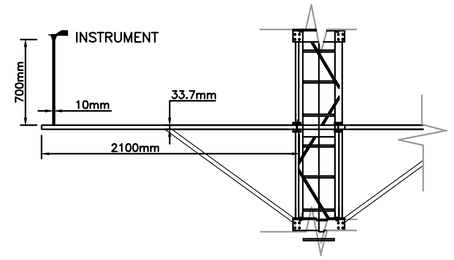

BOOM SPECIFIATION DOUBLE BOOM ANEMOMETER
SCALE 1:25

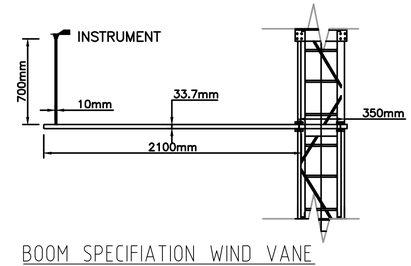

BOOM SPECIFIATION WIND VANE
SCALE 1:25

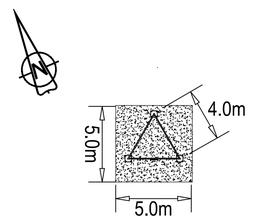

PLAN OF METOROLOGICAL MAST BASE
Scale 1:200

Notes

1. FIGURED DIMENSIONS ONLY TO BE TAKEN FROM THIS DRAWING.
2. ALL DRAWINGS TO BE CHECKED BY THE CONTRACTOR ON SITE.
3. ENGINEER TO BE INFORMED OF ANY DISCREPANCIES BEFORE ANY WORK COMMENCES.
4. ALL LEVELS REFER TO ORDNANCE DATUM (MALIN HEAD).

Rev.	Modifications	by	Date

Client
GREEN WIND ENERGY GROUP.

Project
YELLOW RIVER WIND FARM, COUNTY OFFALY.

Stage
PLANNING - SECTION 2

Title
METOROLOGICAL MAST DETAILS

Scale
AS SHOWN @ A1

Surveyed	Prepared By	Checked	Date
GWE	D. Guilfoyle	N. Carr	April 2014

© COPYRIGHT OF
JENNINGS O'DONOVAN & PARTNERS CONSULTING ENGINEERS,
FINISKLIN,
SLIGO,
IRELAND.
TEL. (0035371) 9161416.
FAX. (0035371) 9161080.
Email. info@jodireland.com
Web. www.jodireland.com

Job Ref:	Drawing Ref:	Revision:
4909	4909 - PL-S2- 302	