






**NOTES**  
 Figured dimensions only to be taken from this drawing  
 All dimensions to be checked on site.  
 are in Metres and relate to O.S. Datum Mean  
 are Referenced to Irish National Grid (I.N.G.)  
 a Survey of Ireland Licence No. SI 0002614  
 ment of Ireland

**Key to Map Features:**

-  Proposed Turbines
-  500m Buffer
-  1.13km Buffer (10D)
-  House Location
-  Projected Shadow Flicker Occurrence (>30 Hrs)

Rev:	Description:	Drawn:	Ch'kd:	Date:

Client:

**GREEN WIND ENERGY LTD**

Client Representative:



Project:  
**YELLOW RIVER WIND FARM**

Stage:  
**ABP Further Information**

Drawing Title:  
**Figure 10.1 -  
 Projected Shadow Flicker  
 Contour Map**

Drawn By: S.M. Date: March 2014  
 Checked By: S.M. Date: March 2014

Scales: NTS

Drawing No. 4909/ABP FI/10.1 Revision: