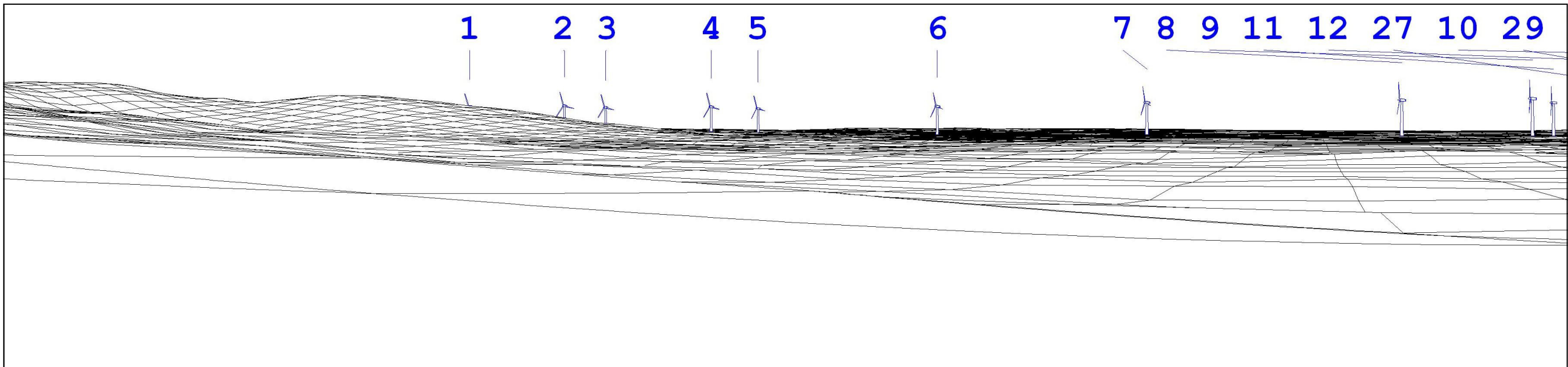




Partial Photomontage View (PV)






Partial Wireframe View (PV)



Full Photomontage View — Contextual

Yellow River WF

Mount Lucas WF

<b>LC4 (A): Togher</b>  Grid Reference: 249,940E 232,509N	<b>DISTANCE TO NEAREST TURBINE</b> Approx. 3.4 km	<b>Client:</b> Greenwind Energy Ltd.	<b>Turbine Dimensions</b>  Hub height: 110m Blade Length: 56m Tip Height: 166m	  
	<b>DIRECTION TO SITE: N</b> <b>VIEWING DIST: 535mm @ A1 (PV)</b> <b>INCLUDED ANGLE: 73° (PV)</b>	<b>Stage:</b> Planning		
<b>WINDFARM LEGEND:</b>  Wind Turbine 	<b>Camera:</b> Canon EOS 1000D <b>Lens Focal Length:</b> 55mm <b>Camera Height:</b> 1.8m above GL	<b>Project:</b> Proposed Yellow River Wind Farm, Co. Offaly	Copyright of Jennings O'Donovan & Partners and Ordnance Survey Ireland.	