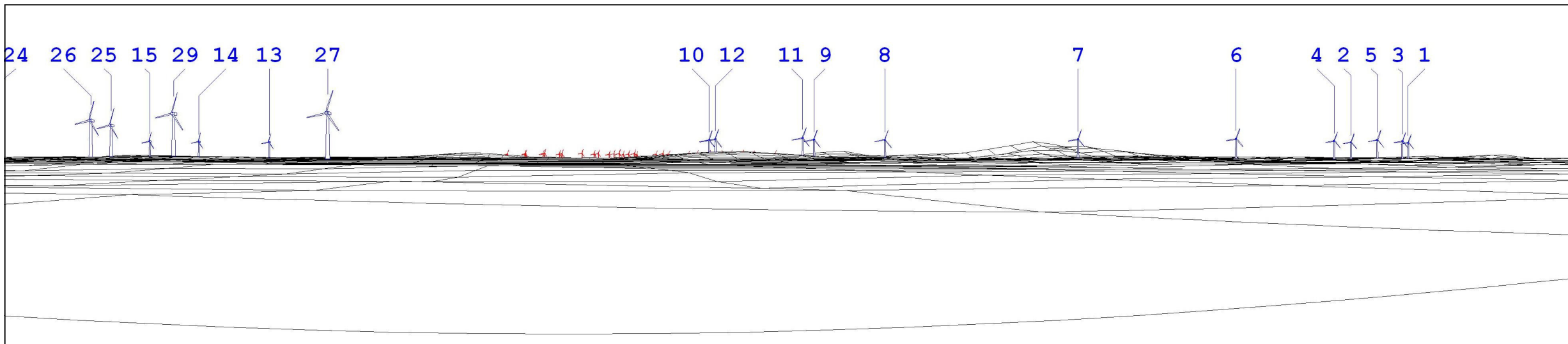





Partial Photomontage View (PV)



Partial Wireframe View (PV)



Full Photomontage View — Contextual

Yellow River WF

Mount Lucas WF

**MR3 (A):  
M6 Lay-by  
Hardwood**

Grid Reference:  
251,924E 242,724N

**WINDFARM LEGEND:**

Wind Turbine



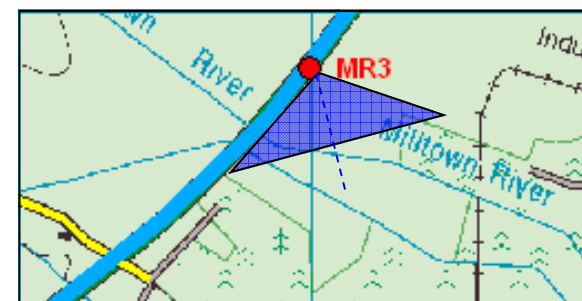
**DISTANCE TO NEAREST TURBINE**  
Approx. 2.4km  
**DIRECTION TO SITE: S**  
**VIEWING DIST: 500mm @ A1 (PV)**  
**INCLUDED ANGLE: 74° (PV)**

Camera: Canon EOS 1000D  
Lens Focal Length: 55mm  
Camera Height: 1.8m above GL

**Client:**  
Greenwind Energy Ltd.

**Stage:**  
Planning

**Project:**  
Proposed Yellow River Wind Farm, Co.  
Offaly



**Turbine Dimensions**

Hub height: 110m  
Blade Length: 56m  
Tip Height: 166m

Copyright of Jennings  
O'Donovan & Partners and  
Ordnance Survey Ireland.

JENNINGS O'DONOVAN  
CONSULTING ENGINEERS

