


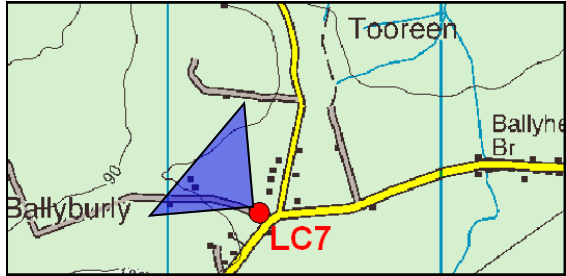




Full Photomontage View (FV)



Full Wireframe View (FV)

Yellow River WF
 Mount Lucas WF

LC7: Ballyburly Grid Reference: 255,251E 235,277N	DISTANCE TO NEAREST TURBINE Approx. 1.2 km	Client: Green Wind Energy Ltd.	Turbine Dimensions: Hub height: 110m (100m T13-T25) Blade Length: 56m Tip Height: 156m & 166m		 JENNINGS O'DONOVAN <small>& PARTNERS</small> CONSULTING ENGINEERS
	DIRECTION TO SITE: SW VIEWING DIST: 185mm @ A3 (FV) INCLUDED ANGLE: 115° (FV)	Stage: Planning			
WINDFARM LEGEND: Wind Turbine 	Camera: Canon EOS 1000D Lens Focal Length: 55mm Camera Height: 1.8m above GL				